

Figura 7.1 Esquema perforación Tagachí - margen izquierda

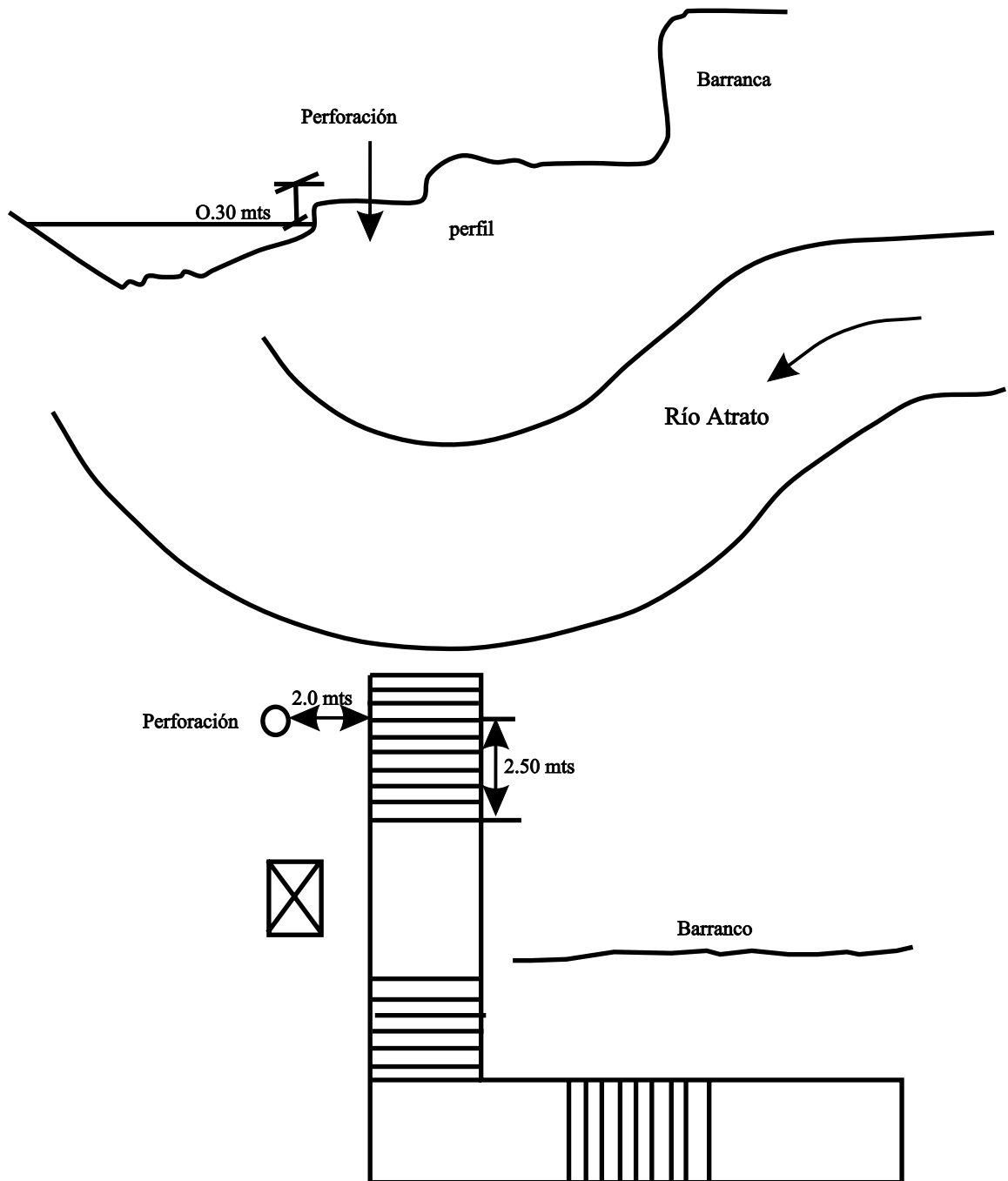


Figura 7.2 Trinchera y perforación en Beté - margen izquierda

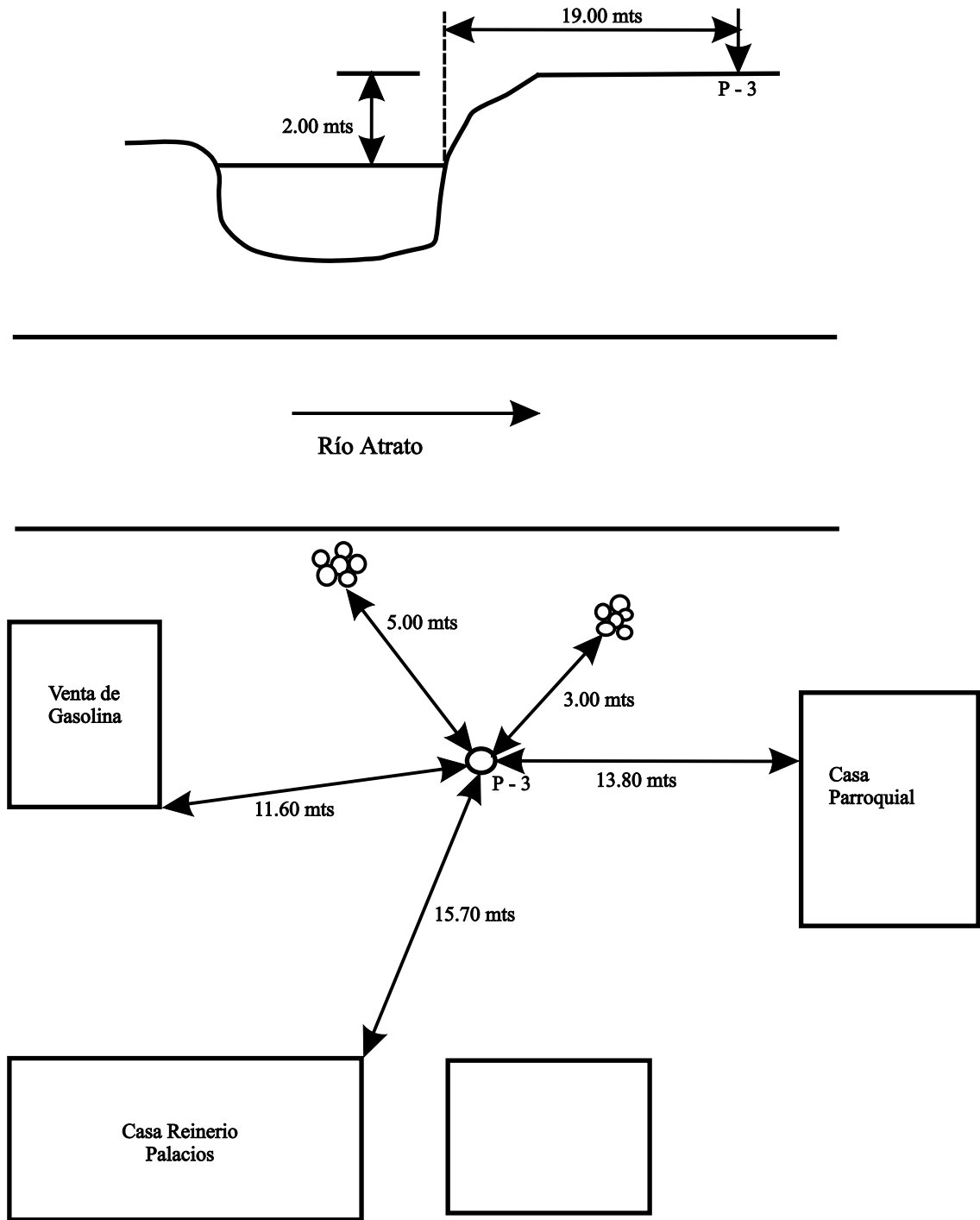


Figura 7.3 Perforación Vigía del Fuerte - margen derecha

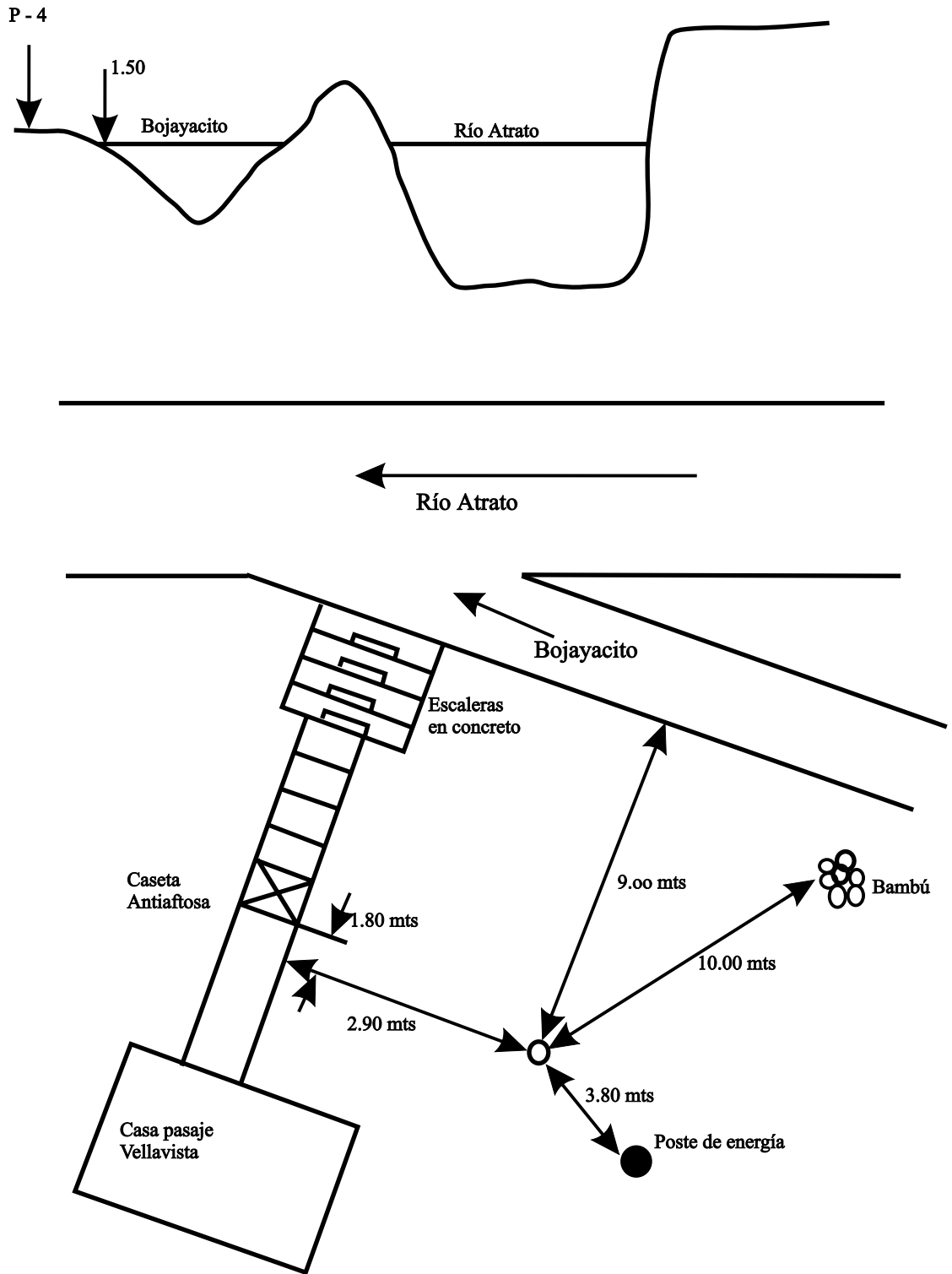


Figura 7.4 Perforación Bellavista - margen izquierda

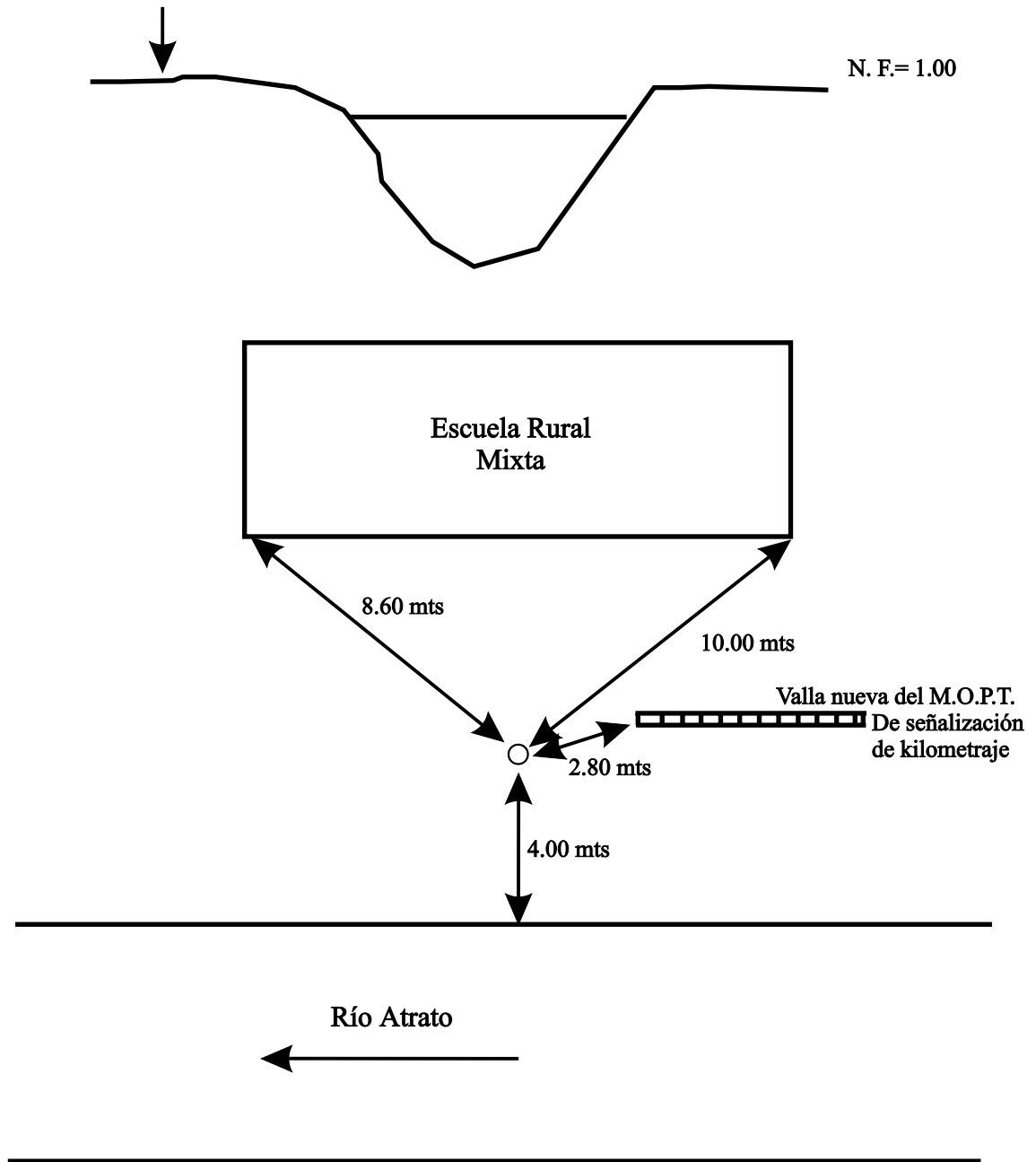


Figura 7.5 Perforación Curbaradó - margen derecha

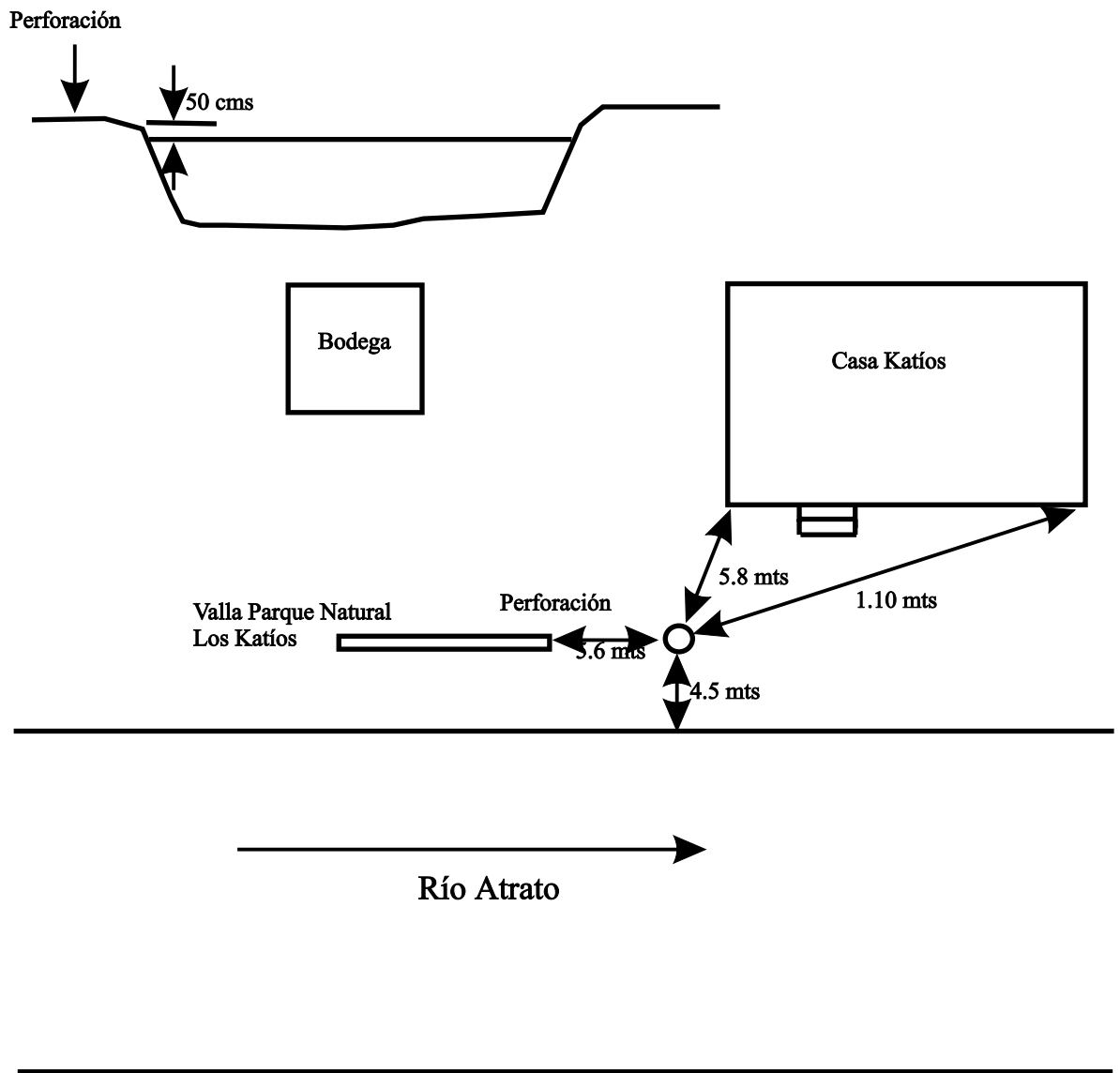


Figura 7.6 Perforación Sautata 12 mts - margen izquierda

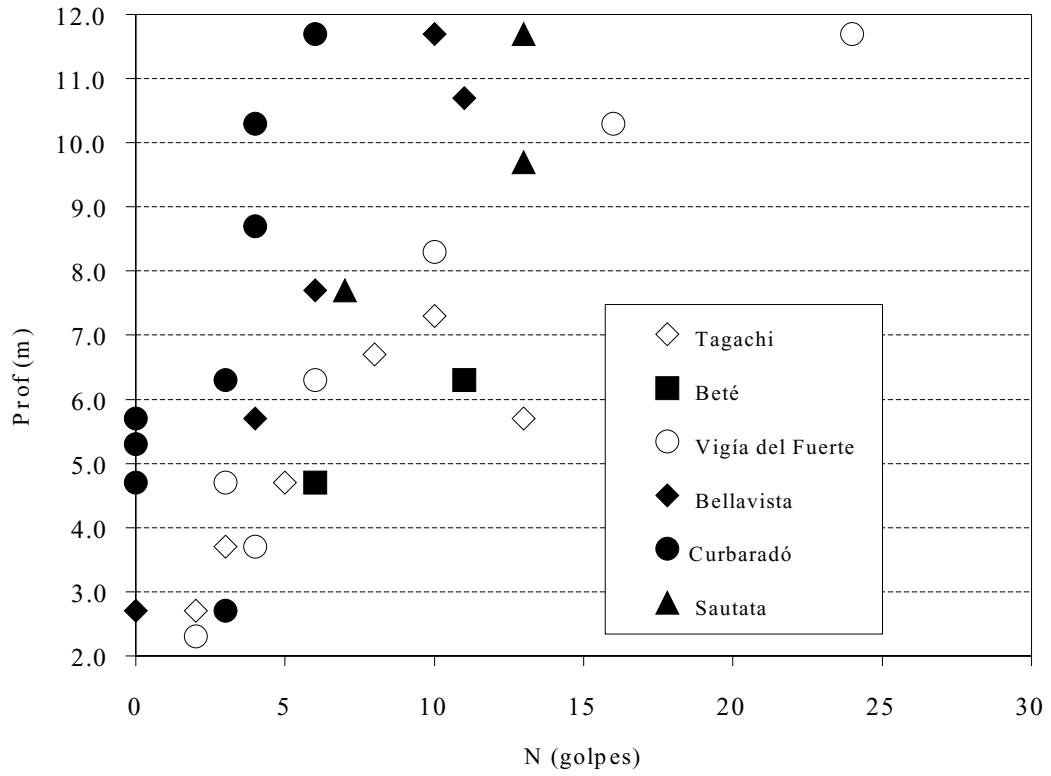


Figura 7.7 Número de golpes vs. profundidad

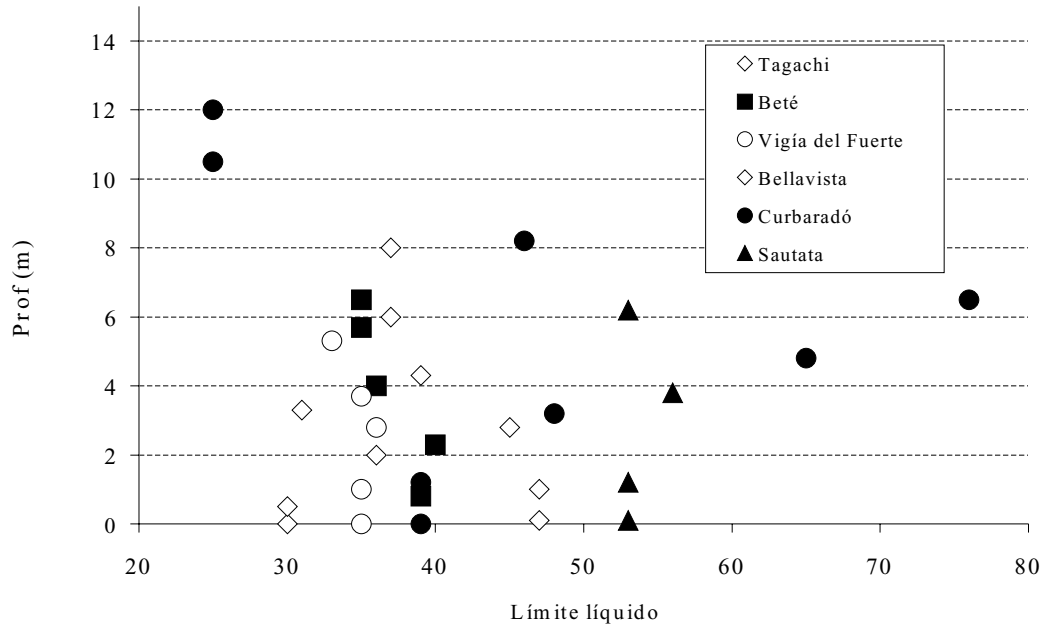


Figura 7.8 Límite líquido vs. profundidad

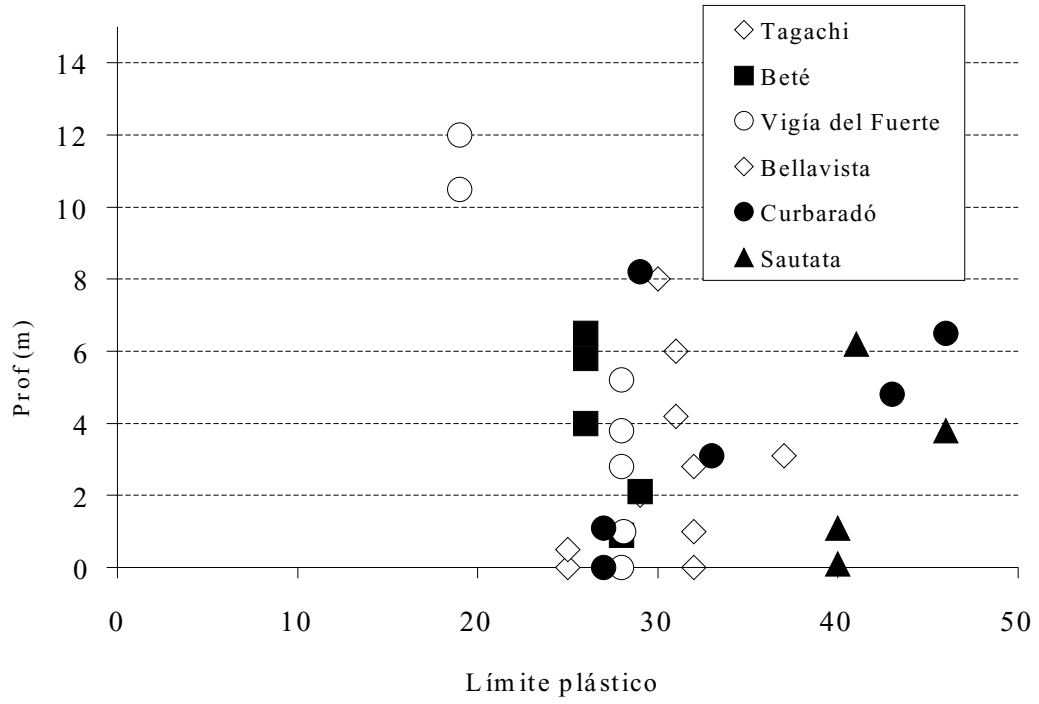


Figura 7.9 Límite plástico vs. profundidad

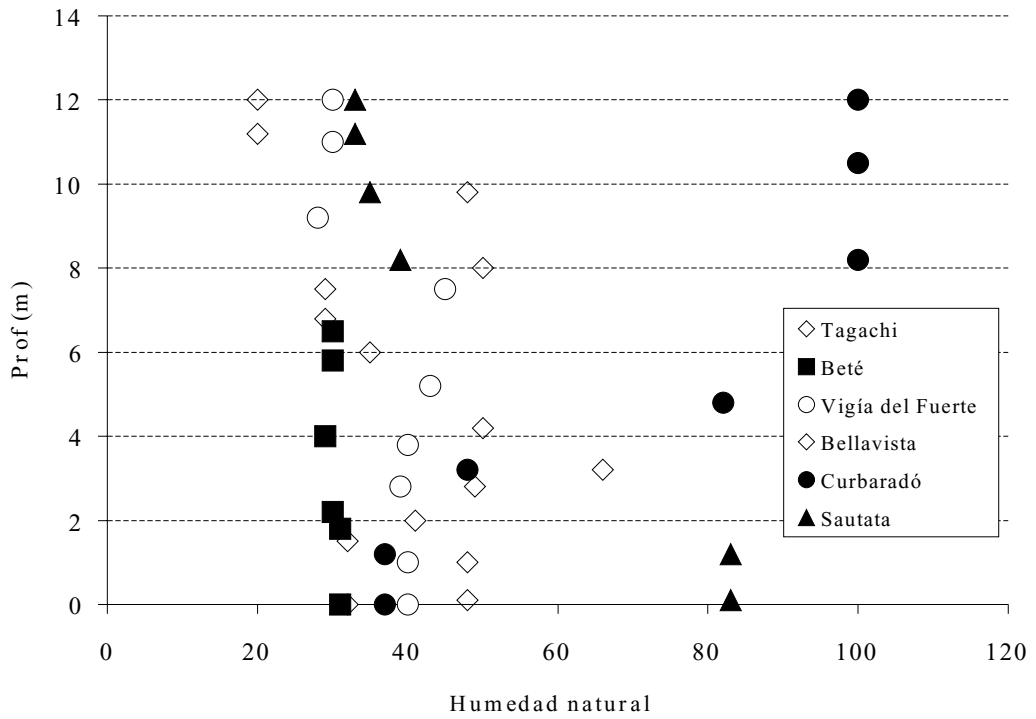


Figura 7.10 Humedad natural vs. profundidad